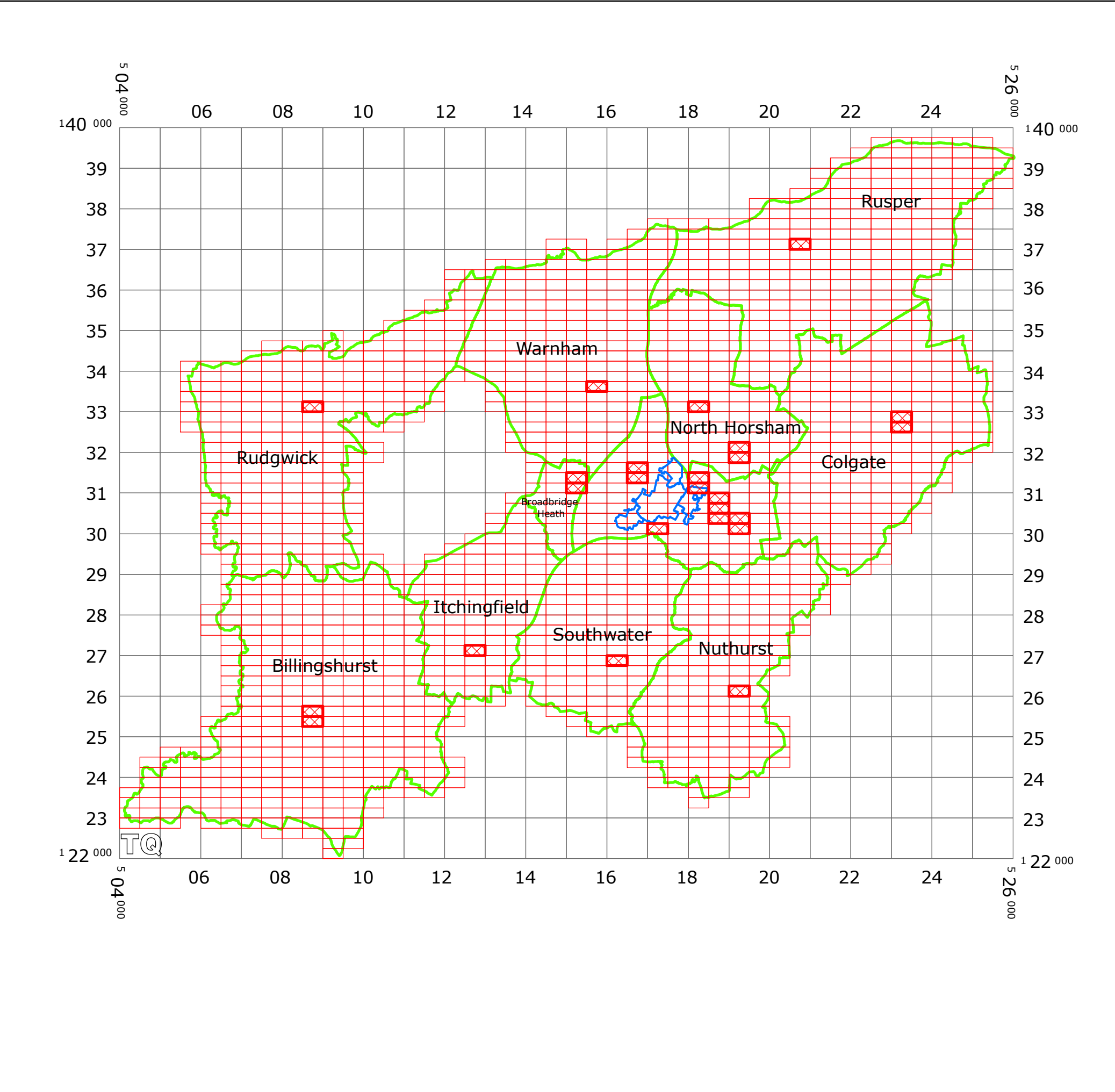


WEST SUSSEX COUNTY COUNCIL
((HORSHAM DISTRICT) (PARKING PLACES AND TRAFFIC REGULATION)
(CONSOLIDATION No. 2) ORDER 2006)
(NORTH HORSHAM SCHOOL KEEP CLEAR AMENDMENT) ORDER 2016

NORTH HORSHAM VARIOUS PARISHES: LOCATION OF WAITING RESTRICTIONS






KEY:



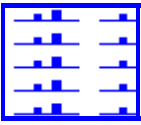
- OS TILE GRID
- PARKING TILE GRID
- LOCATION OF WAITING RESTRICTIONS
- PARISH BOUNDARY
- BOUNDARY OF CONTROLLED PARKING ZONE
- ROAD NETWORK

Key for Waiting Restrictions


All areas over which the provision of the orders apply are defined by the shaded areas as shown on the following plans plus a contiguous area not indicated on the plans of verge and/or footway between the carriageway edge and the highway boundary. The plans in this schedule are based upon grid references of the Ordnance Survey National Grid defined by the OSGB 36 triangulation.

Prohibition of waiting at any time



100		z_circle	No waiting, loading and unloading at any time
101		check	No waiting at any time
111		pat 046	No waiting 9.00am-5.00pm Mon–Sat


112		dot5	No waiting 8.00am-6.00pm Mon-Fri
114		pat063	No waiting 9:00am-5:00pm Mon-Fri
128		pat017	No waiting 7.00am-7.00pm Mon-Fri

Shared Residents Parking & Charged On-street Parking

410		usgs503	Voucher, Pay and Display and Residents’ and Visitors’ permit holders only 9.00am-5.00pm Mon–Sat Tariff 11
-----	---	---------	---


Residents Parking

505		pat038	Residents’ and Visitors’ permit holders only 8.00am-10.00am Mon-Sat
506		pat039	Residents’ and Visitors’ permit holders only 10.00am-Noon Mon–Sat

520		dot5	Residents’ and Visitors’ permit holders only 10.00am-11.00am and 2.00pm-3.00pm Mon-Fri
-----	---	------	--

Free Limited Waiting

716




shd62

Waiting limited to 1hr No return within 1hr
8.00am-6.00pm Mon–Sat

Specified Vehicles

804



dot6

Doctors vehicles

830



check

Disabled persons vehicles at any time

Clearways


1100



usgs503

School Keep Clear-No stopping at any time


1103



herring3

Bus stop clearway at any time

1102



pat062


24hr Rural Clearway

1110



usgs677

School Keep Clear No stopping 8.00am-5.00pm Mon-Fri



Boundary of Controlled Parking Zone

WEST SUSSEX COUNTY COUNCIL
((HORSHAM DISTRICT) (PARKING PLACES AND TRAFFIC REGULATION)
(CONSOLIDATION NO. 2) ORDER 2006)
(NORTH HORSHAM SCHOOL KEEP CLEAR AMENDMENT) ORDER 2016

West Sussex County Council in exercise of their powers under Sections 1 (1) 2 (1) and (2), 4 (2), 45, 46, 49 and 53 and Part IV of Schedule 9 of the Road Traffic Regulation Act 1984 "the Act" as amended and of all other enabling powers and after consultation with the chief officer of police in accordance with Part III of Schedule 9 to the Act hereby make the following Order:-

1. This Order shall come into operation on the 5TH day of September 2016 and may be cited as "West Sussex County Council ((Horsham District) (Parking Places and Traffic Regulation) (Consolidation No. 2) Order 2006) (North Horsham School Keep Clear Amendment) Order 2016."
2. The "West Sussex County Council (Horsham District) (Parking Places and Traffic Regulation) (Consolidation Nol. 2) Order 2006" is hereby amended by the insertion into it of the plans attached in the First Schedule to this Order, the deletion from it of the plans in the Second Schedule to this Order and the substitution of the plans attached in the Third Schedule to this Order.

FIRST SCHEDULE
Plans to be inserted
(as attached)

TQ0833SES (Sheet Issue No. 1)
 TQ1227SES (Sheet Issue No. 1)
 TQ1322SES (Sheet Issue No. 1)
 TQ1626NWN (Sheet Issue No. 1)
 TQ1830NES (Sheet Issue No. 1)
 TQ1830SEN (Sheet Issue No. 1)
 TQ1833SWS (Sheet Issue No. 1)
 TQ1926SWS (Sheet Issue No. 1)
 TQ1930SWN (Sheet Issue No. 1)
 TQ1932SWS (Sheet Issue No. 1)
 TQ2037SEWS (Sheet Issue No. 1)
 TQ2332NWN (Sheet Issue No. 1)
 TQ2332NWS (Sheet Issue No. 1)

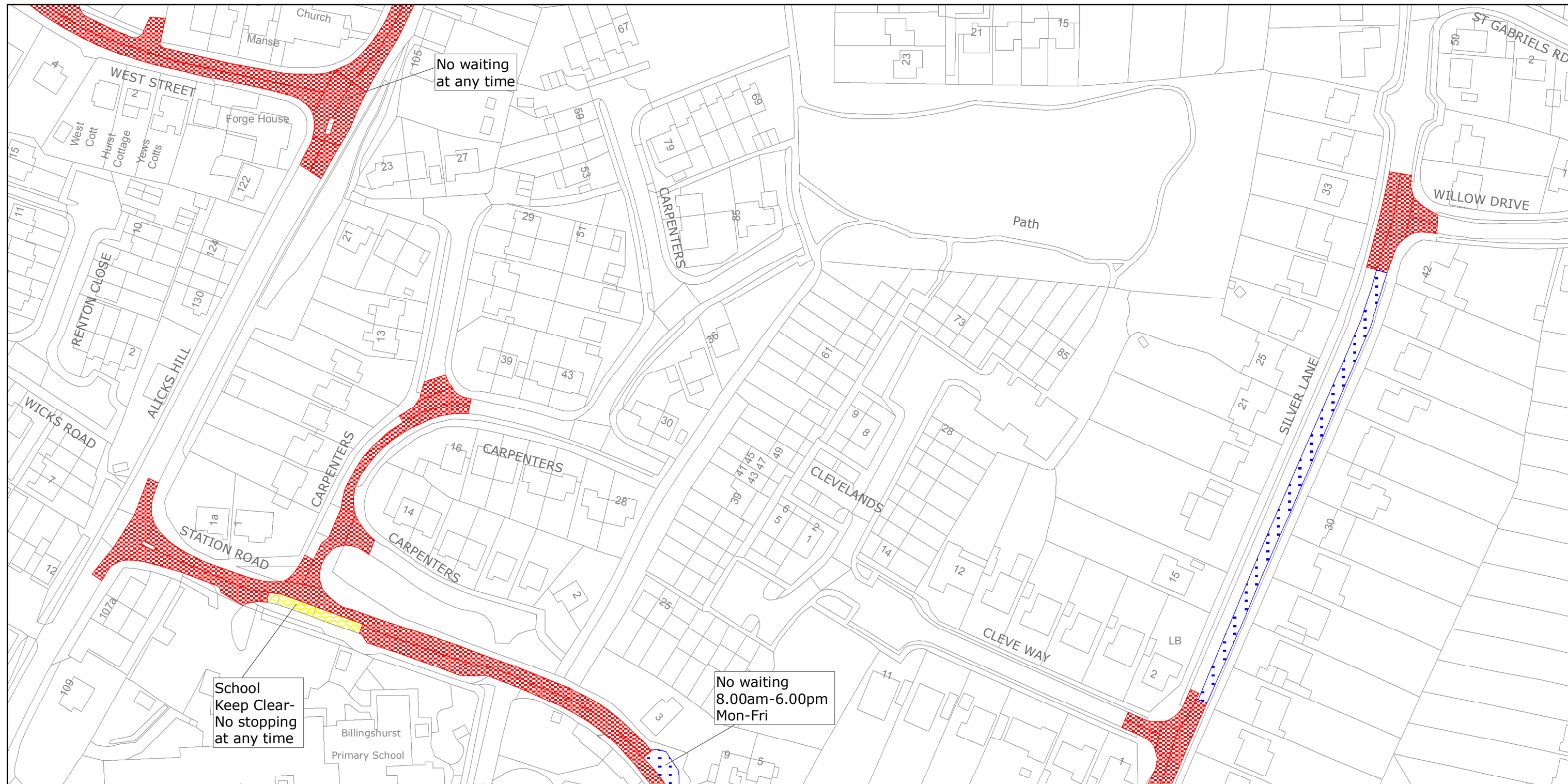
SECOND SCHEDULE
Plans to be deleted

TQ0825NES (Sheet Issue No. 5)
 TQ0825SEN (Sheet Issue No. 7)
 TQ1531SWN (Sheet Issue No. 5)
 TQ1531SWS (Sheet Issue No. 2)
 TQ1533NES (Sheet Issue No. 3)
 TQ1631NES (Sheet Issue No. 1)
 TQ1631SEN (Sheet Issue No. 5)
 TQ1730SWS (Sheet Issue No. 4)
 TQ1830NEN (Sheet Issue No. 3)
 TQ1831SWN (Sheet Issue No. 3)
 TQ1831SWS (Sheet Issue No. 3)
 TQ1930SWS (Sheet Issue No. 2)
 TQ1931NWN (Sheet Issue No. 4)

THIRD SCHEDULE
Plans to be substituted
(as attached)

TQ0825NES (Sheet Issue No. 6)

- 2 -



West Sussex County Council
Highways & Transport
The Grange
Tower Street
Chichester
West Sussex
PO19 1RH

HORSHAM DISTRICT: BILLINGSHURST
WAITING RESTRICTIONS

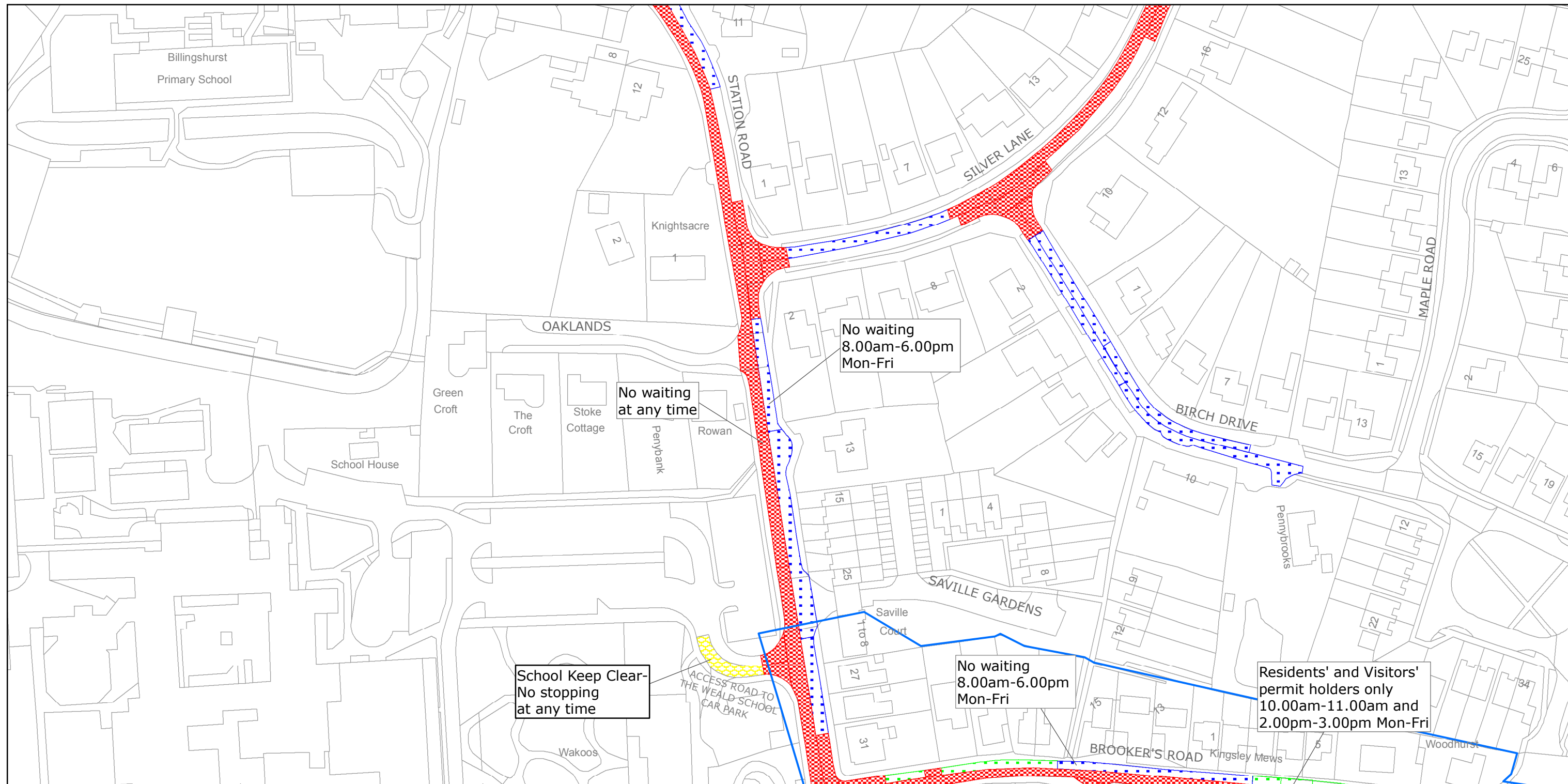
Reproduced from or based upon 2013 Ordnance Survey material with permission of the Controller of HMSO (c) Crown Copyright reserved.
Unauthorised reproduction infringes Crown copyright and may lead to prosecution or civil proceedings West Sussex County Council Licence No. 100023447

TILE REF NO:
TQ0825NES

SHEET ISSUE NO 6
SHEET ACTIVE FROM - 05/09/2016



SCALE:
1:1250
at A3 size



West Sussex County Council
Highways & Transport
The Grange
Tower Street
Chichester
West Sussex
PO19 1RH

HORSHAM DISTRICT: BILLINGSHURST

WAITING RESTRICTIONS

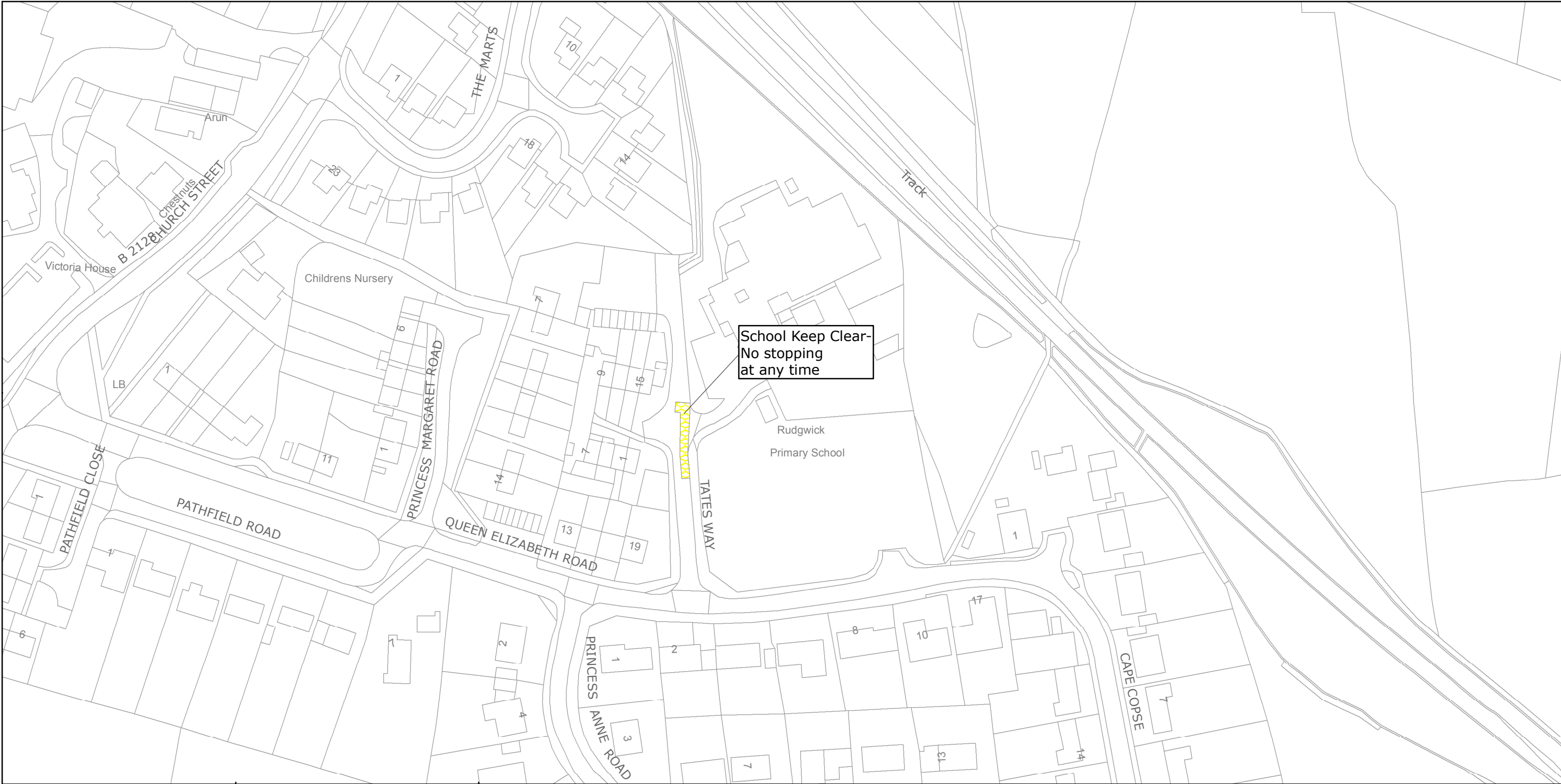
Reproduced from or based upon 2013 Ordnance Survey material with permission of the Controller of HMSO (c) Crown Copyright reserved.
Unauthorised reproduction infringes Crown copyright and may lead to prosecution or civil proceedings West Sussex County Council Licence No. 100023447

TILE REF NO: TQ0825SEN

SHEET ISSUE NO 8
SHEET ACTIVE FROM - 05/09/2016



SCALE:
1:1250
at A3 size



School Keep Clear-
No stopping
at any time



West Sussex County Council
Highways & Transport
The Grange
Tower Street
Chichester
West Sussex
PO19 1RH

HORSHAM DISTRICT: RUDGWICK

WAITING RESTRICTIONS

Reproduced from or based upon 2013 Ordnance Survey material with permission of the Controller of HMSO (c) Crown Copyright reserved.
Unauthorised reproduction infringes Crown copyright and may lead to prosecution or civil proceedings West Sussex County Council Licence No. 100023447

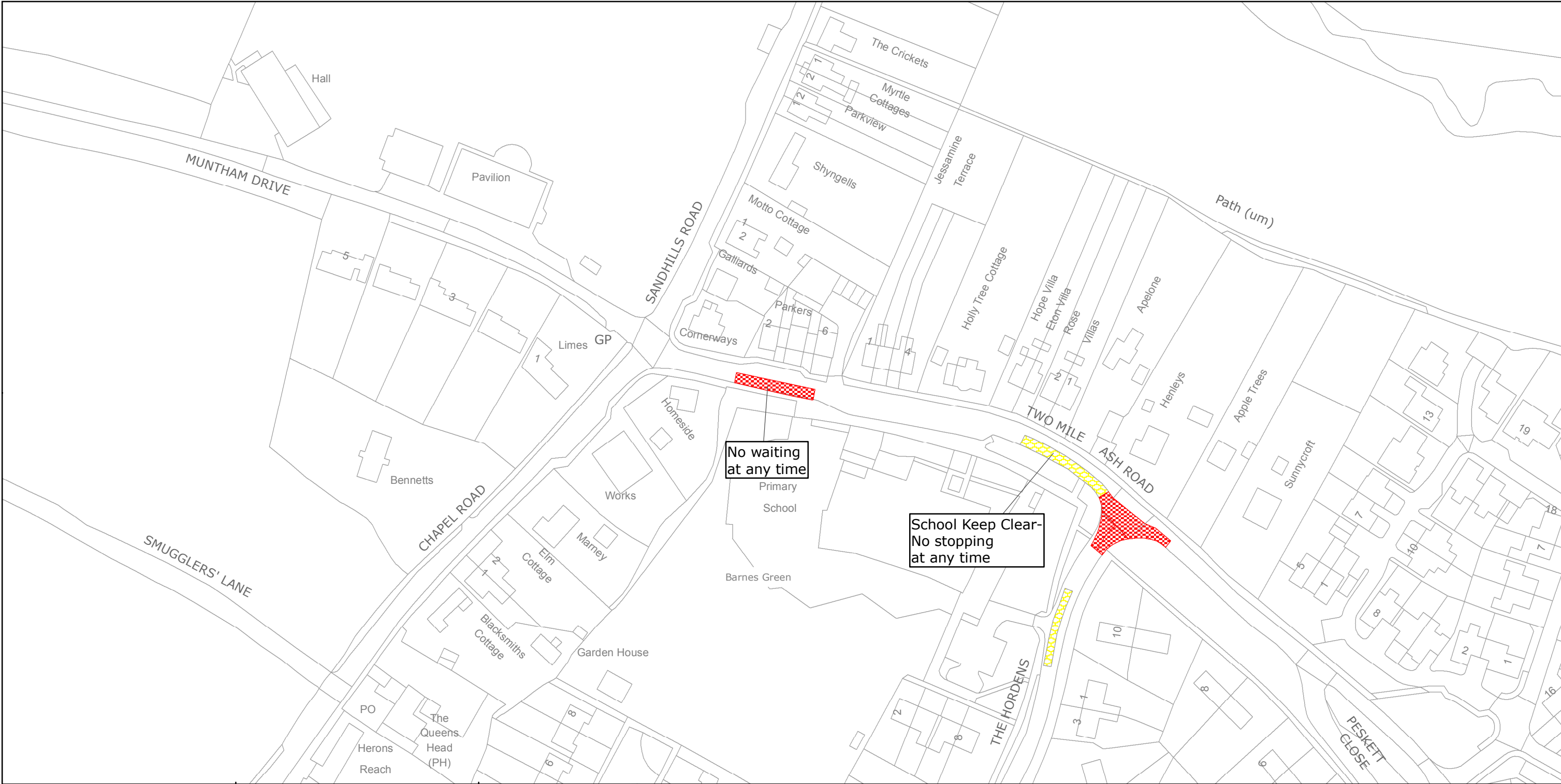
TILE REF NO:
TQ0833SES

SHEET ISSUE NO 1
SHEET ACTIVE FROM - 05/09/2016



SCALE:
1:1250

at A3 size



West Sussex County Council
Highways & Transport
The Grange
Tower Street
Chichester
West Sussex
PO19 1RH

HORSHAM DISTRICT: ITCHINGFIELD
WAITING RESTRICTIONS

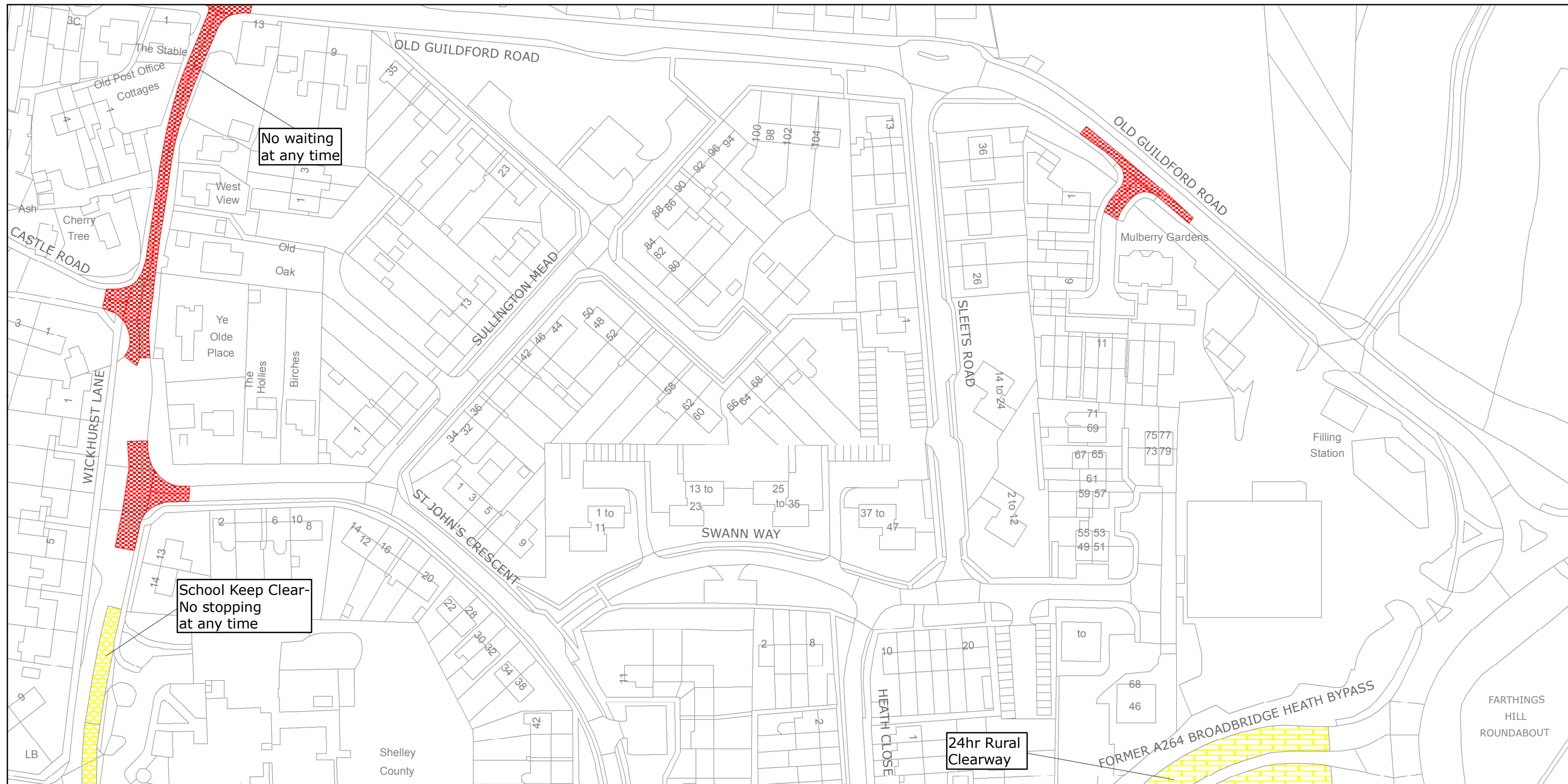
Reproduced from or based upon 2013 Ordnance Survey material with permission of the Controller of HMSO (c) Crown Copyright reserved.
Unauthorised reproduction infringes Crown copyright and may lead to prosecution or civil proceedings West Sussex County Council Licence No. 100023447

TILE REF NO:
TQ1227SES

SHEET ISSUE NO 1
SHEET ACTIVE FROM - 05/09/2016

N

SCALE:
1:1250
at A3 size



West Sussex County Council
Highways & Transport
The Grange
Tower Street
Chichester
West Sussex
PO19 1RH

HORSHAM DISTRICT: BROADBRIDGE HEATH

WAITING RESTRICTIONS

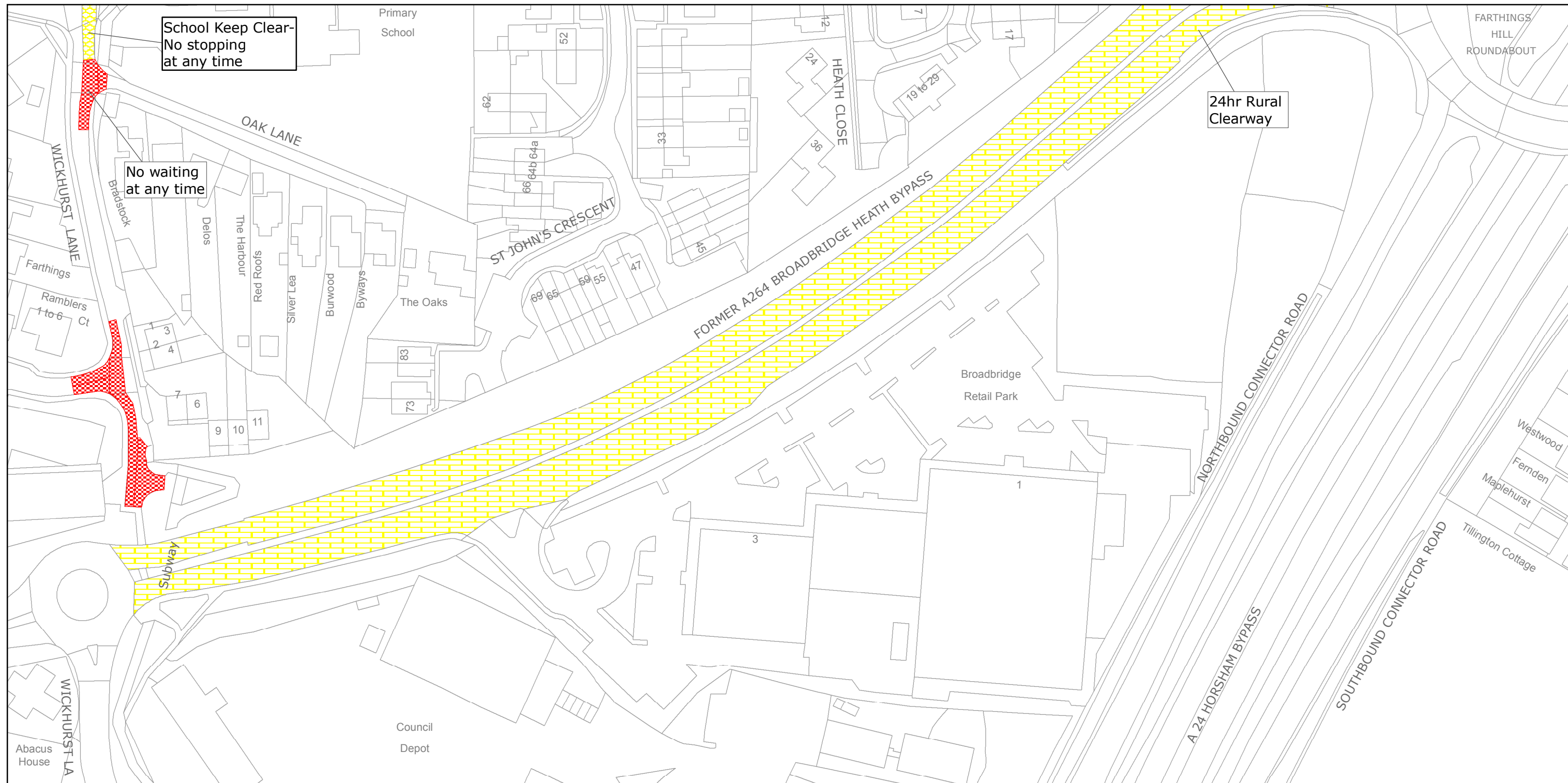
Reproduced from or based upon 2013 Ordnance Survey material with permission of the Controller of HMSO (c) Crown Copyright reserved.
Unauthorised reproduction infringes Crown copyright and may lead to prosecution or civil proceedings West Sussex County Council Licence No. 100023447

TILE REF NO: TQ1531SWN

SHEET ISSUE NO 6
SHEET ACTIVE FROM - 05/09/2016



SCALE:
1:1250
at A3 size



West Sussex County Council
Highways & Transport
The Grange
Tower Street
Chichester
West Sussex
PO19 1RH

HORSHAM DISTRICT: BROADBRIDGE HEATH
AND HORSHAM

WAITING RESTRICTIONS

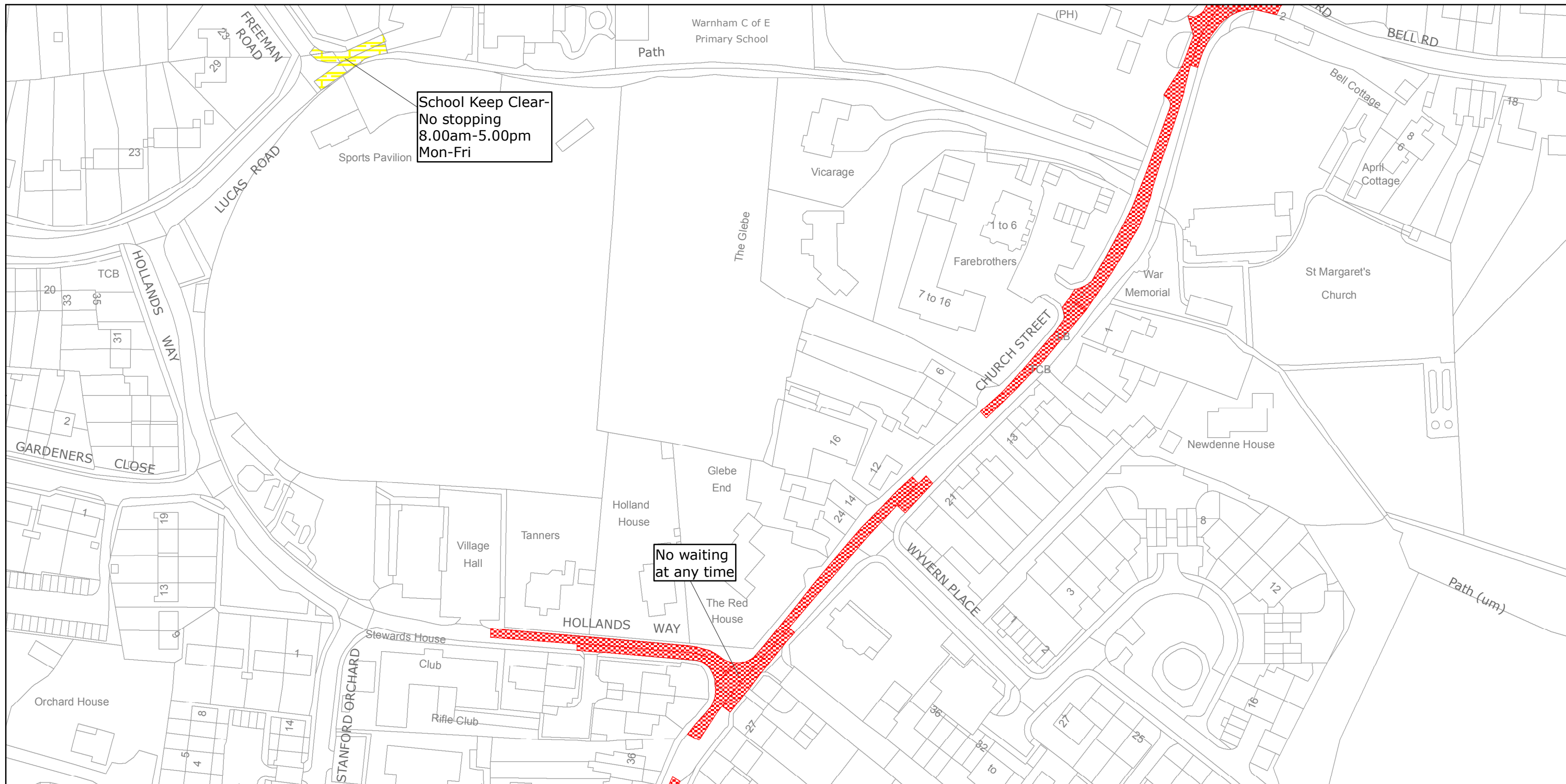
Reproduced from or based upon 2013 Ordnance Survey material with permission of the Controller of HMSO (c) Crown Copyright reserved.
Unauthorised reproduction infringes Crown copyright and may lead to prosecution or civil proceedings West Sussex County Council Licence No. 100023447

TILE REF NO:
TQ1531SWS

SHEET ISSUE NO 3
SHEET ACTIVE FROM - 05/09/2016



SCALE:
1:1250
at A3 size



West Sussex County Council
Highways & Transport
The Grange
Tower Street
Chichester
West Sussex
PO19 1RH

Reproduced from or based upon 2013 Ordnance Survey material with permission of the Controller of HMSO (c) Crown Copyright reserved.
Unauthorised reproduction infringes Crown copyright and may lead to prosecution or civil proceedings West Sussex County Council Licence No. 100023447

HORSHAM DISTRICT: WARNHAM

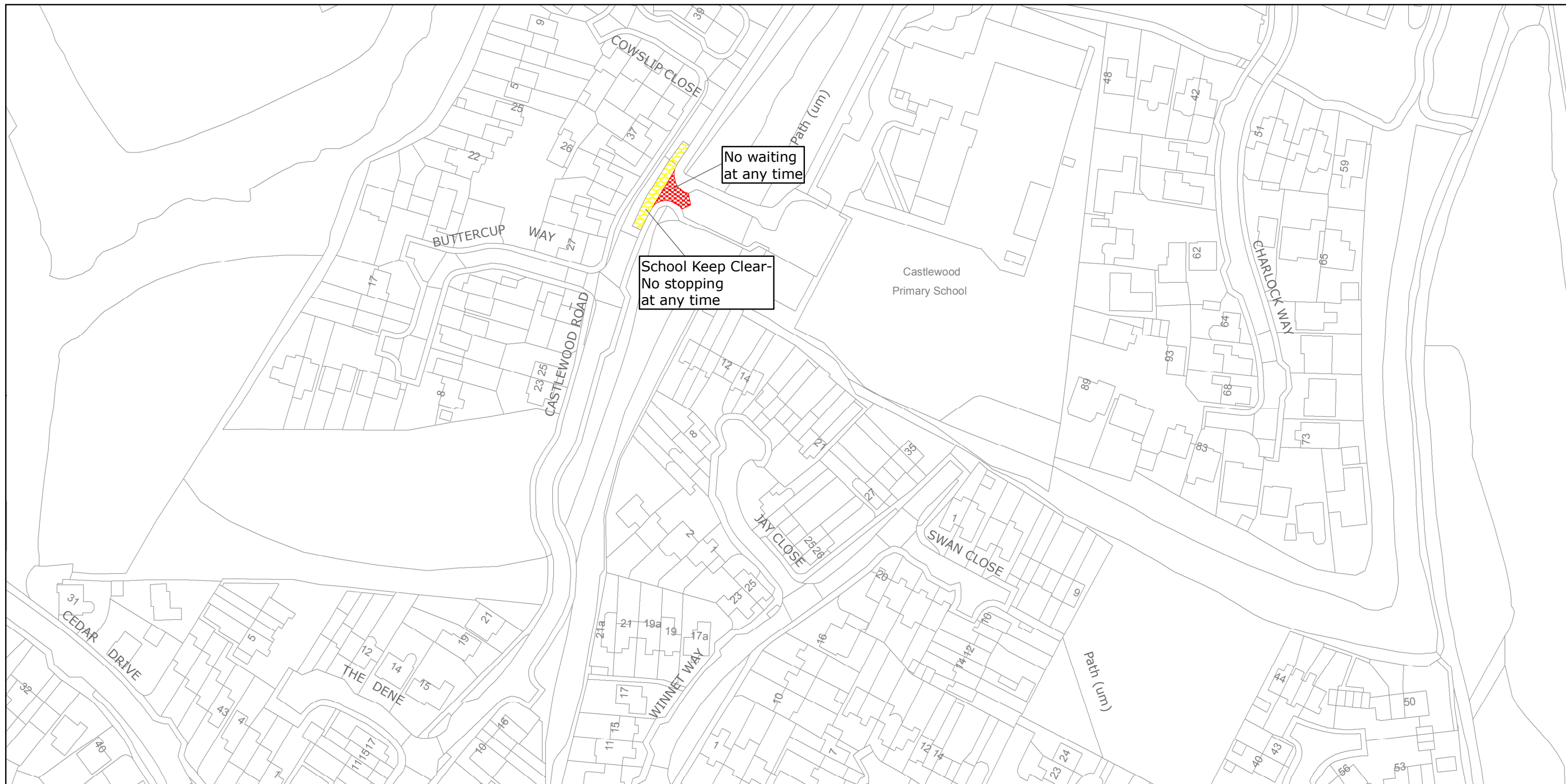
WAITING RESTRICTIONS

TILE REF NO:
TQ1533NES

SHEET ISSUE NO 4
SHEET ACTIVE FROM - 05/09/2016



SCALE:
1:1250
at A3 size



West Sussex County Council
Highways & Transport
The Grange
Tower Street
Chichester
West Sussex
PO19 1RH

HORSHAM DISTRICT: SOUTHWATER
WAITING RESTRICTIONS

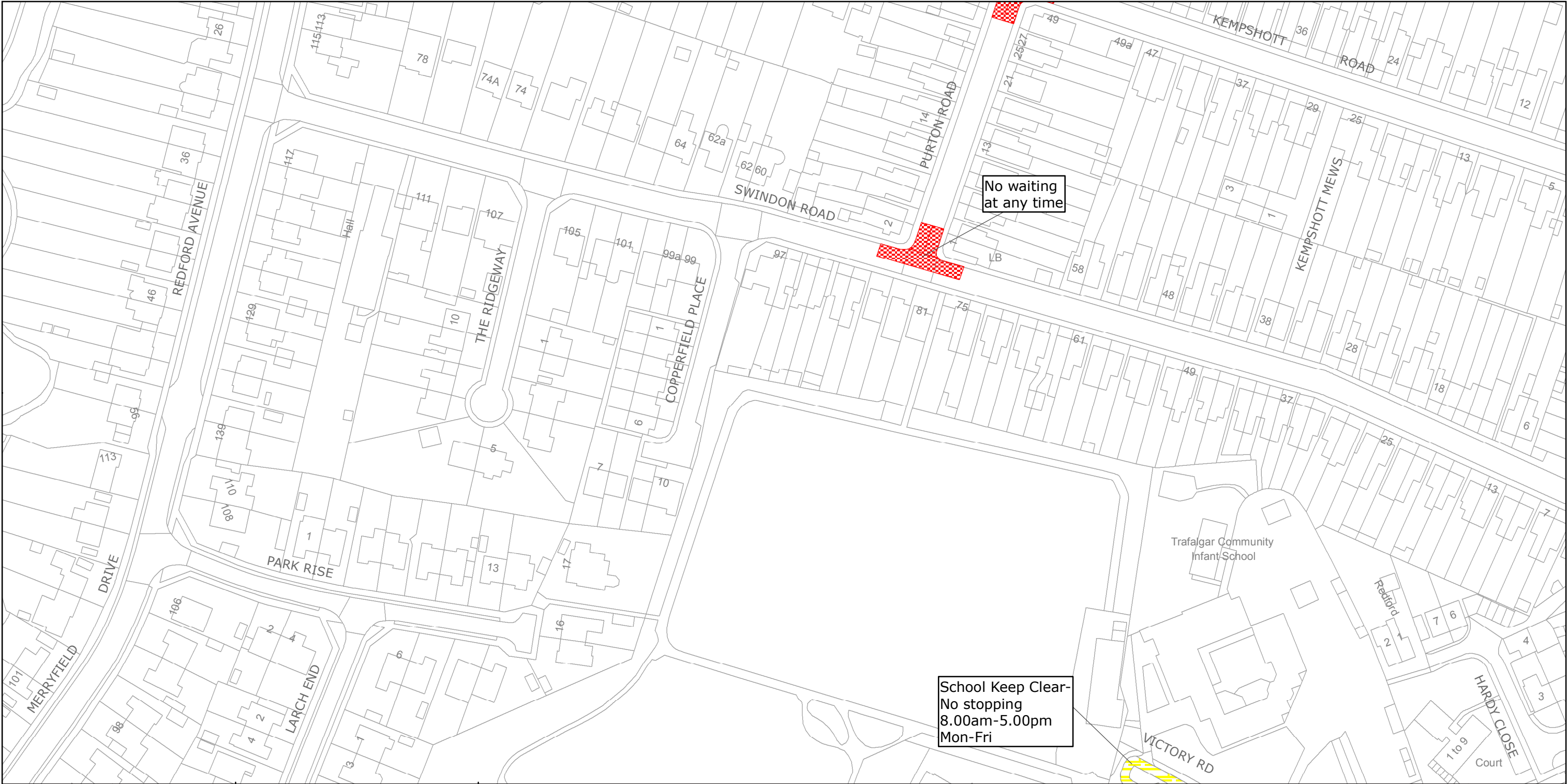
Reproduced from or based upon 2013 Ordnance Survey material with permission of the Controller of HMSO (c) Crown Copyright reserved.
Unauthorised reproduction infringes Crown copyright and may lead to prosecution or civil proceedings West Sussex County Council Licence No. 100023447

TILE REF NO:
TQ1626NWN

SHEET ISSUE NO 1
SHEET ACTIVE FROM - 05/09/2016



SCALE:
1:1250
at A3 size



West Sussex County Council
Highways & Transport
The Grange
Tower Street
Chichester
West Sussex
PO19 1RH

HORSHAM DISTRICT: HORSHAM
WAITING RESTRICTIONS

Reproduced from or based upon 2013 Ordnance Survey material with permission of the Controller of HMSO (c) Crown Copyright reserved.
Unauthorised reproduction infringes Crown copyright and may lead to prosecution or civil proceedings West Sussex County Council Licence No. 100023447

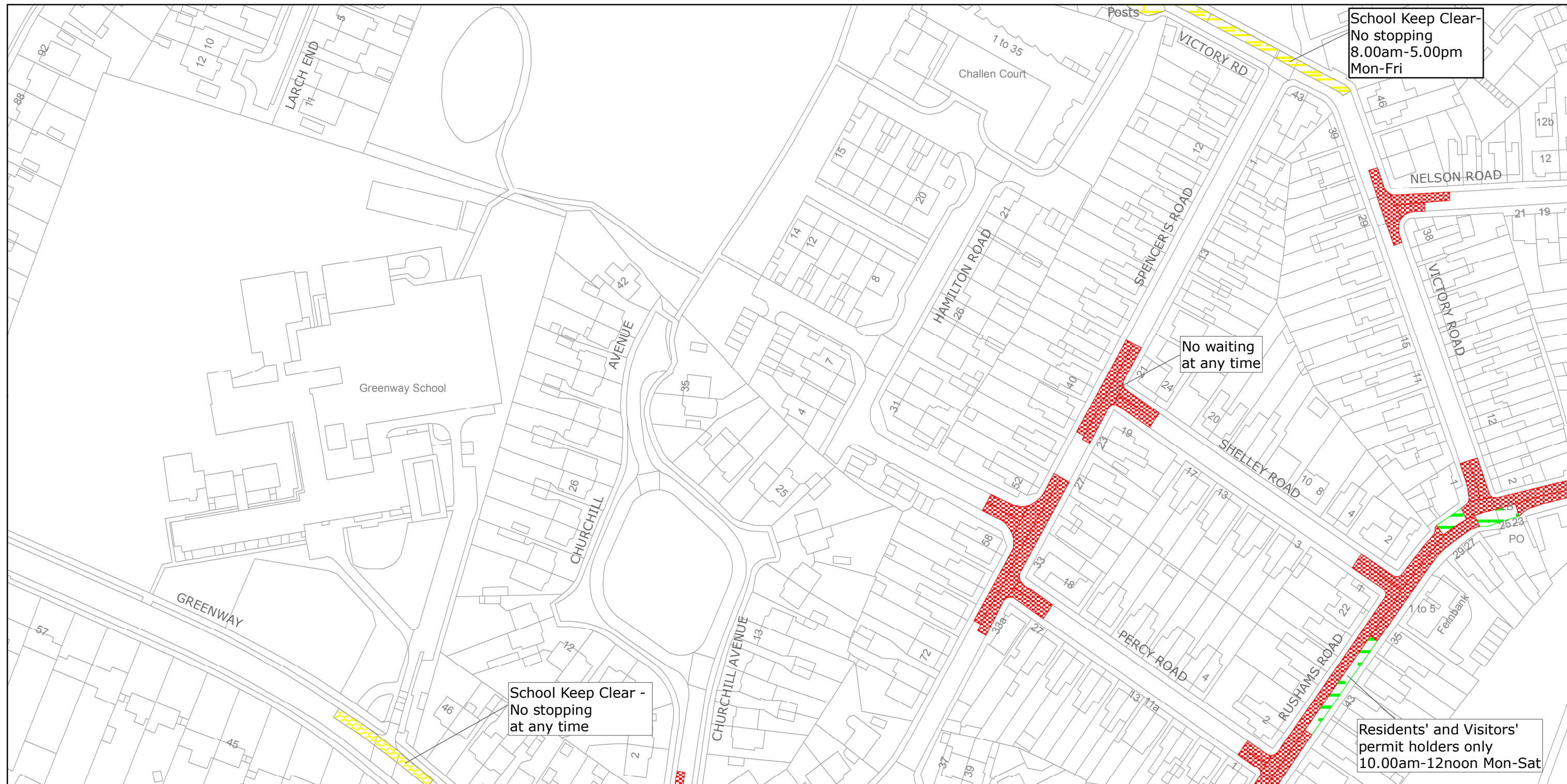
TILE REF NO:
TQ1631NES

SHEET ISSUE NO 2
SHEET ACTIVE FROM - 05/09/2016



SCALE:
1:1250

at A3 size



West Sussex County Council
Highways & Transport
The Grange
Tower Street
Chichester
West Sussex
PO19 1RH

HORSHAM DISTRICT: HORSHAM

WAITING RESTRICTIONS

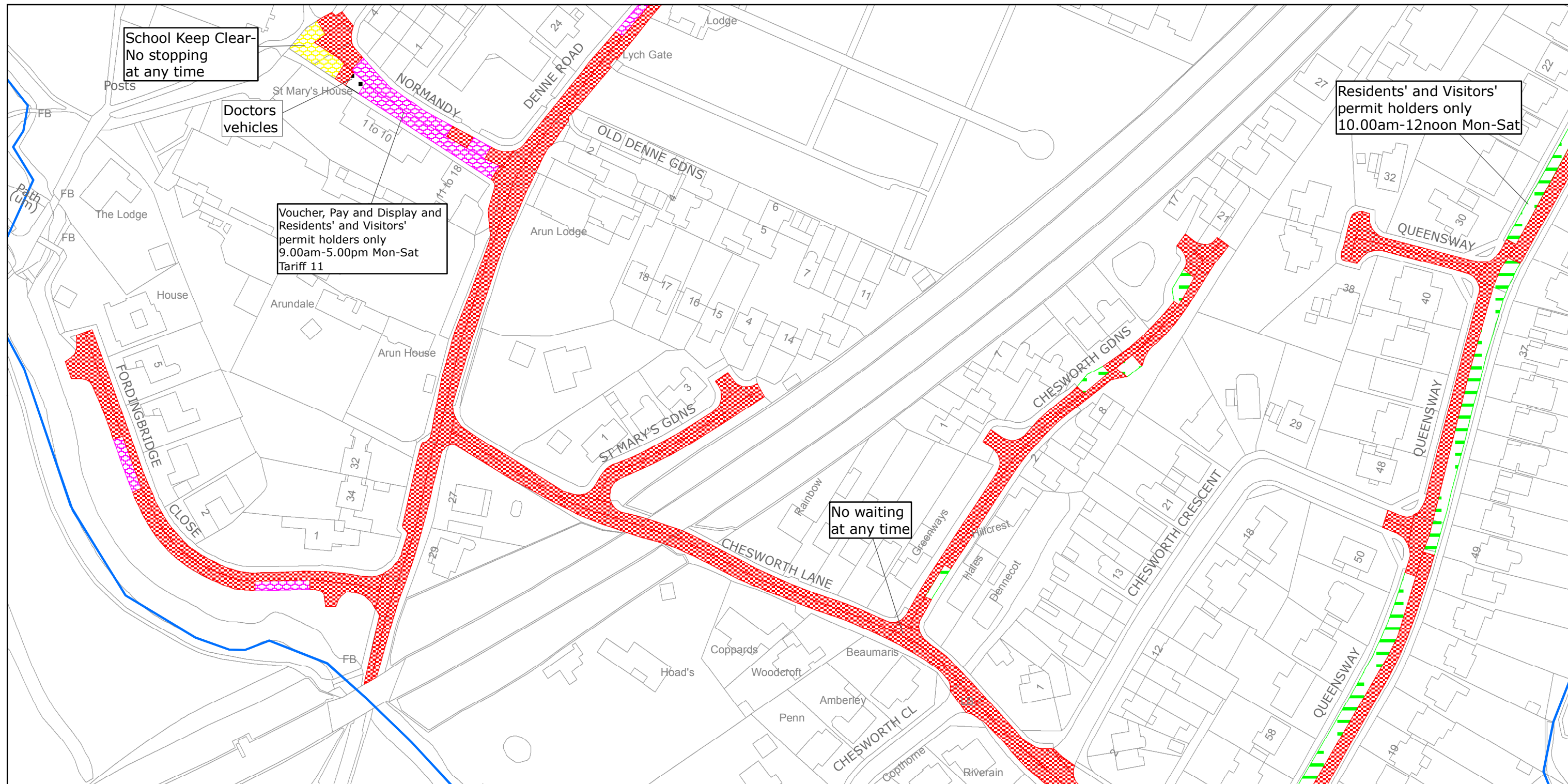
Reproduced from or based upon 2013 Ordnance Survey material with permission of the Controller of HMSO (c) Crown Copyright reserved.
Unauthorised reproduction infringes Crown copyright and may lead to prosecution or civil proceedings West Sussex County Council Licence No. 100023447

TILE REF NO: TQ1631SEN

SHEET ISSUE NO 6
SHEET ACTIVE FROM - 05/09/2016



SCALE:
1:1250
at A3 size



West Sussex County Council
Highways & Transport
The Grange
Tower Street
Chichester
West Sussex
PO19 1RH

HORSHAM DISTRICT: HORSHAM

WAITING RESTRICTIONS

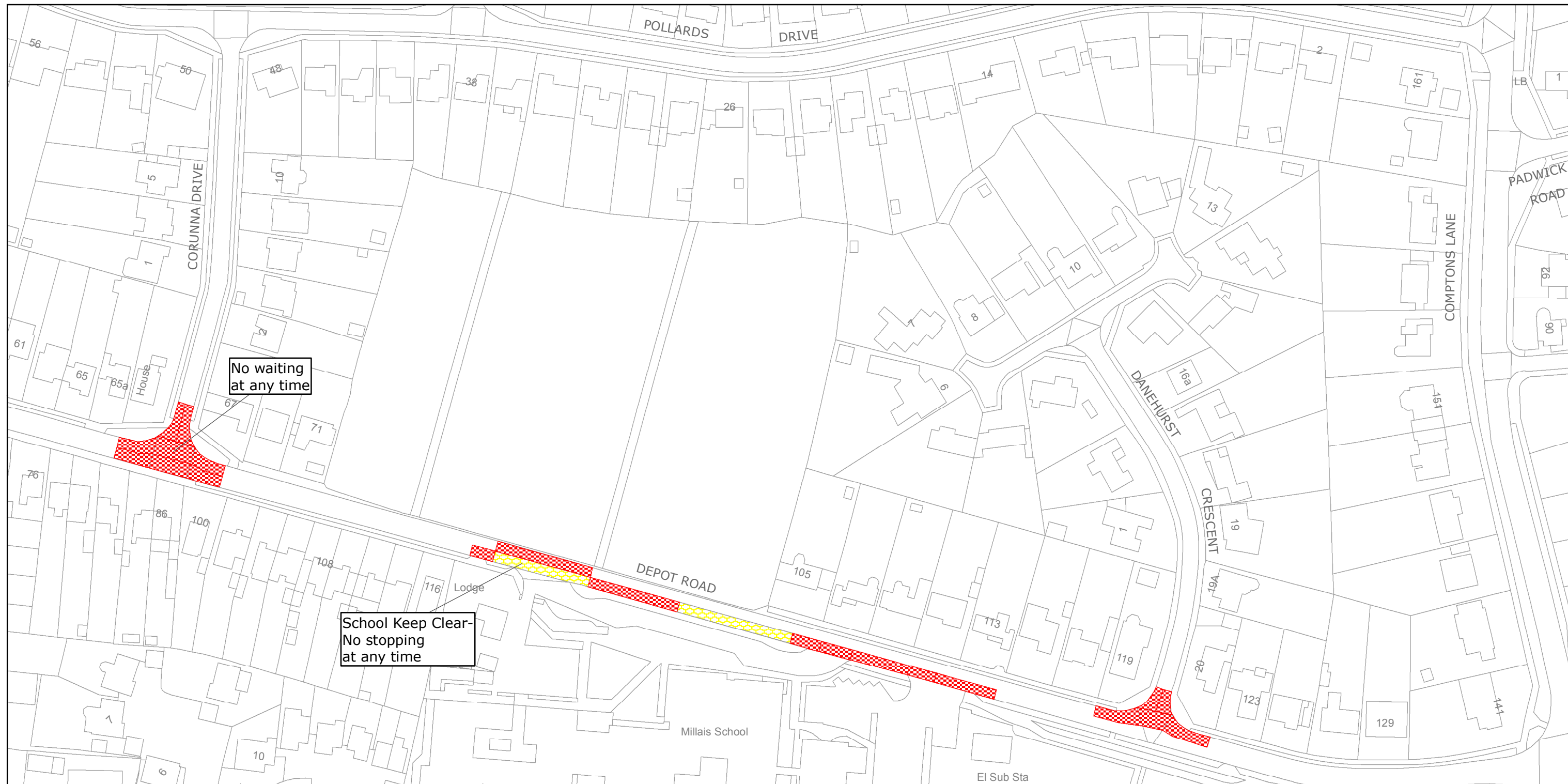
Reproduced from or based upon 2013 Ordnance Survey material with permission of the Controller of HMSO (c) Crown Copyright reserved.
Unauthorised reproduction infringes Crown copyright and may lead to prosecution or civil proceedings West Sussex County Council Licence No. 100023447

TILE REF NO: TQ1730SWS

SHEET ISSUE NO 4
SHEET ACTIVE FROM - 05/09/2016



SCALE:
1:1250
at A3 size



West Sussex County Council
Highways & Transport
The Grange
Tower Street
Chichester
West Sussex
PO19 1RH

HORSHAM DISTRICT: HORSHAM
WAITING RESTRICTIONS

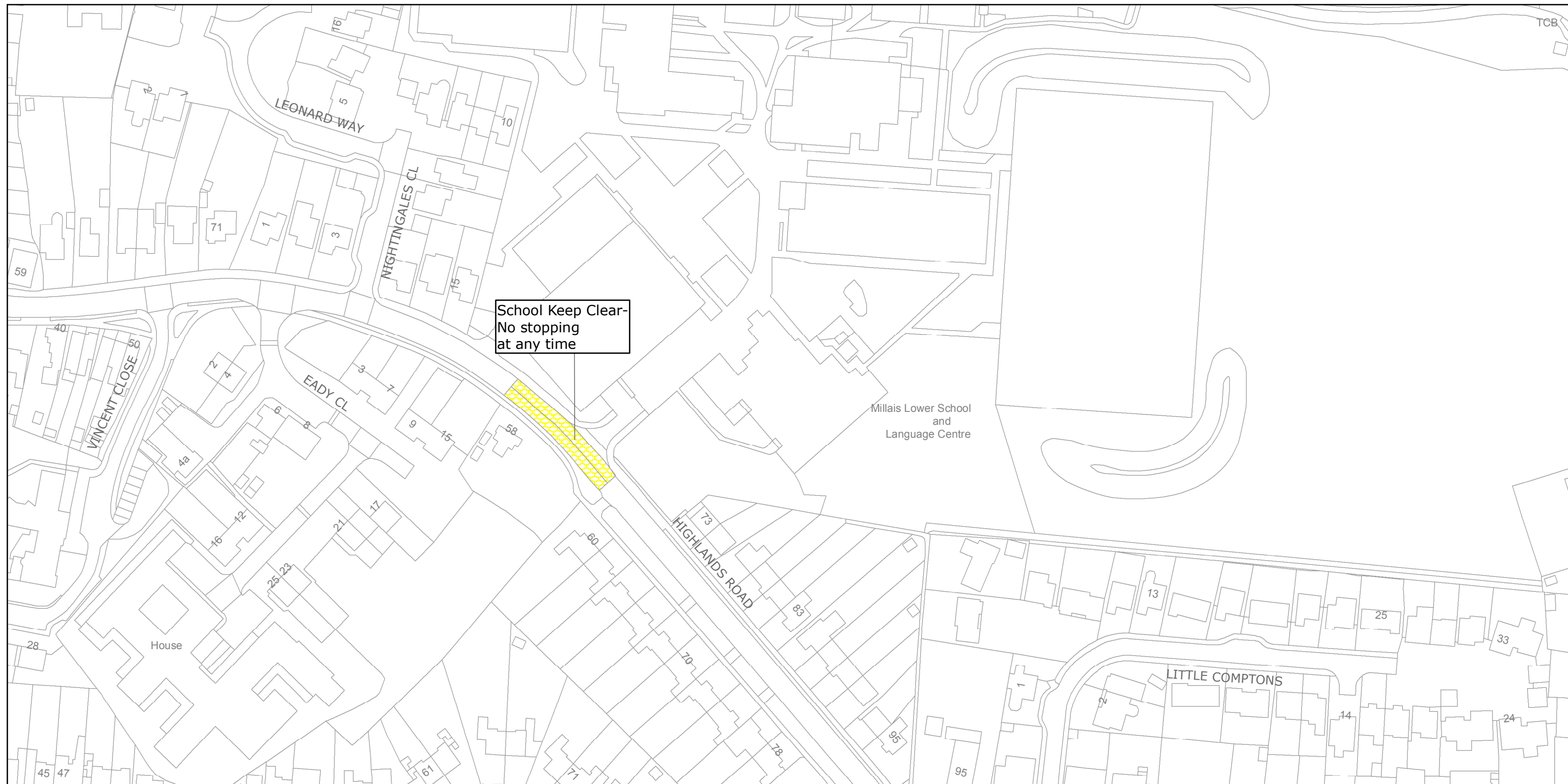
Reproduced from or based upon 2013 Ordnance Survey material with permission of the Controller of HMSO (c) Crown Copyright reserved.
Unauthorised reproduction infringes Crown copyright and may lead to prosecution or civil proceedings West Sussex County Council Licence No. 100023447

TILE REF NO:
TQ1830NEN

SHEET ISSUE NO 4
SHEET ACTIVE FROM - 05/09/2016



SCALE:
1:1250
at A3 size



West Sussex County Council
Highways & Transport
The Grange
Tower Street
Chichester
West Sussex
PO19 1RH

HORSHAM DISTRICT: HORSHAM
WAITING RESTRICTIONS

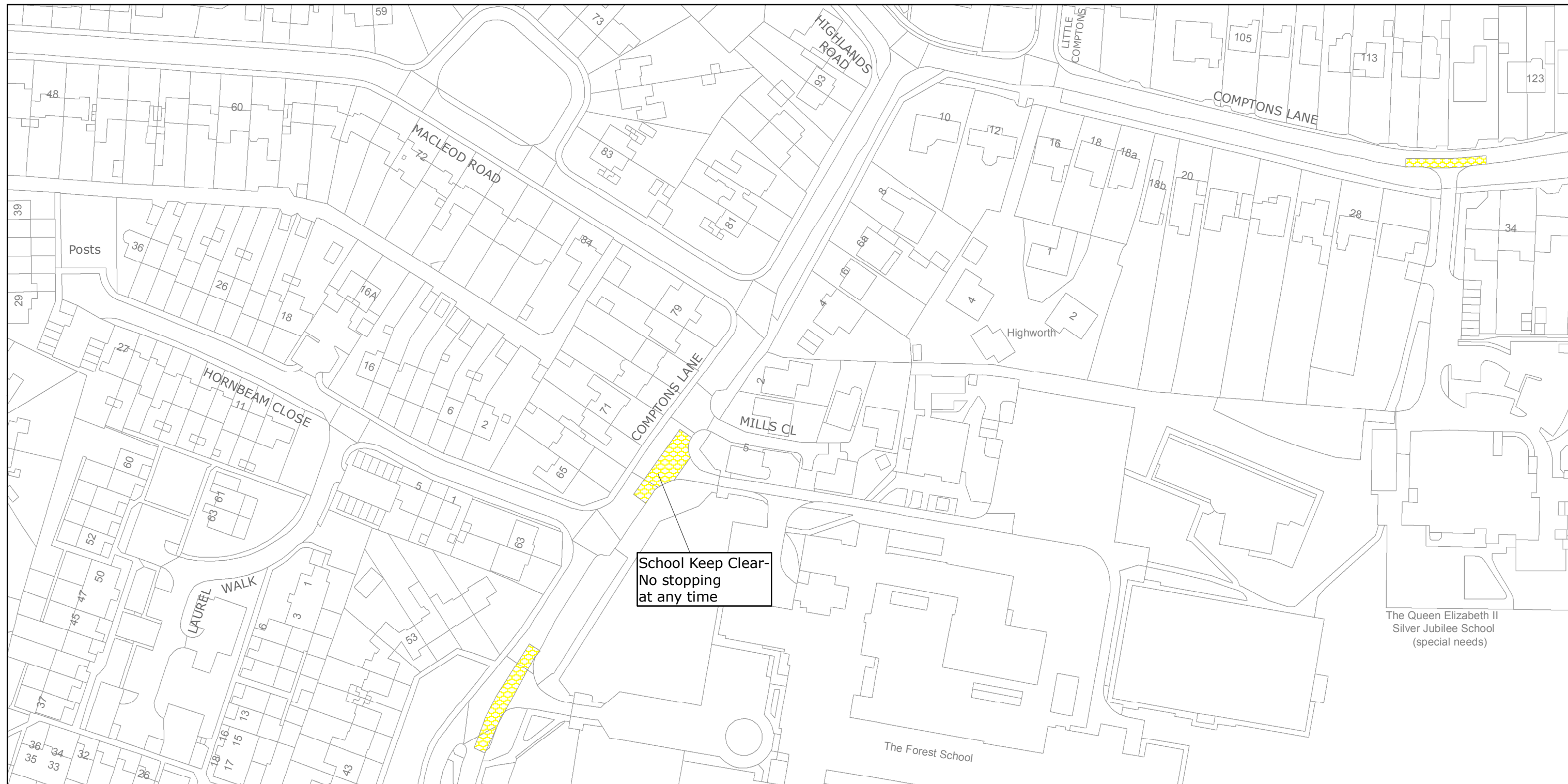
Reproduced from or based upon 2013 Ordnance Survey material with permission of the Controller of HMSO (c) Crown Copyright reserved.
Unauthorised reproduction infringes Crown copyright and may lead to prosecution or civil proceedings West Sussex County Council Licence No. 100023447

TILE REF NO:
TQ1830NES

SHEET ISSUE NO 1
SHEET ACTIVE FROM - 05/09/2016



SCALE:
1:1250
at A3 size



School Keep Clear-
No stopping
at any time



West Sussex County Council
Highways & Transport
The Grange
Tower Street
Chichester
West Sussex
PO19 1RH

HORSHAM DISTRICT: HORSHAM
WAITING RESTRICTIONS

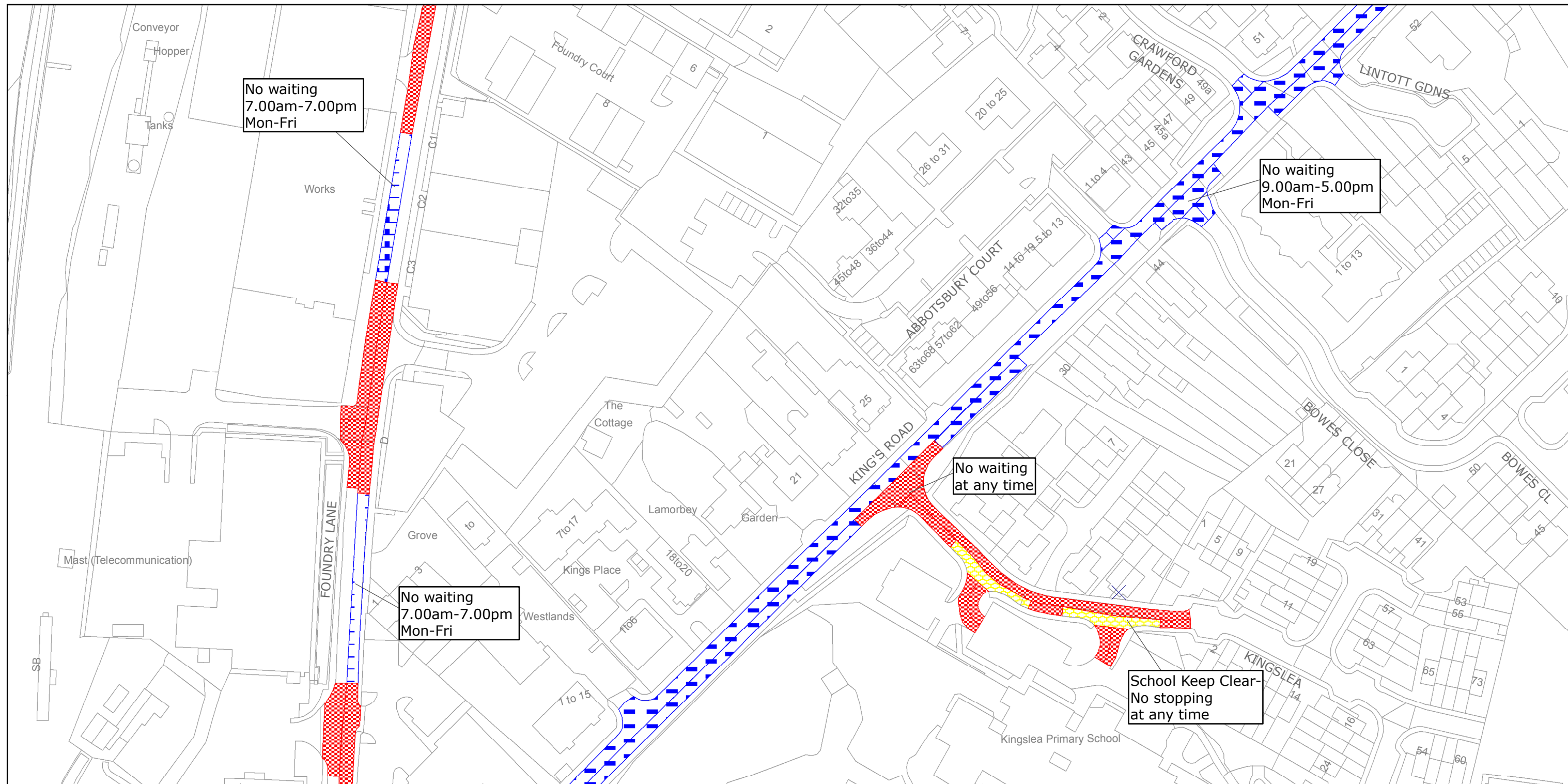
Reproduced from or based upon 2013 Ordnance Survey material with permission of the Controller of HMSO (c) Crown Copyright reserved.
Unauthorised reproduction infringes Crown copyright and may lead to prosecution or civil proceedings West Sussex County Council Licence No. 100023447

TILE REF NO:
TQ1830SEN

SHEET ISSUE NO 1
SHEET ACTIVE FROM - 05/09/2016



SCALE:
1:1250
at A3 size



West Sussex County Council
Highways & Transport
The Grange
Tower Street
Chichester
West Sussex
PO19 1RH

HORSHAM DISTRICT: HORSHAM
WAITING RESTRICTIONS

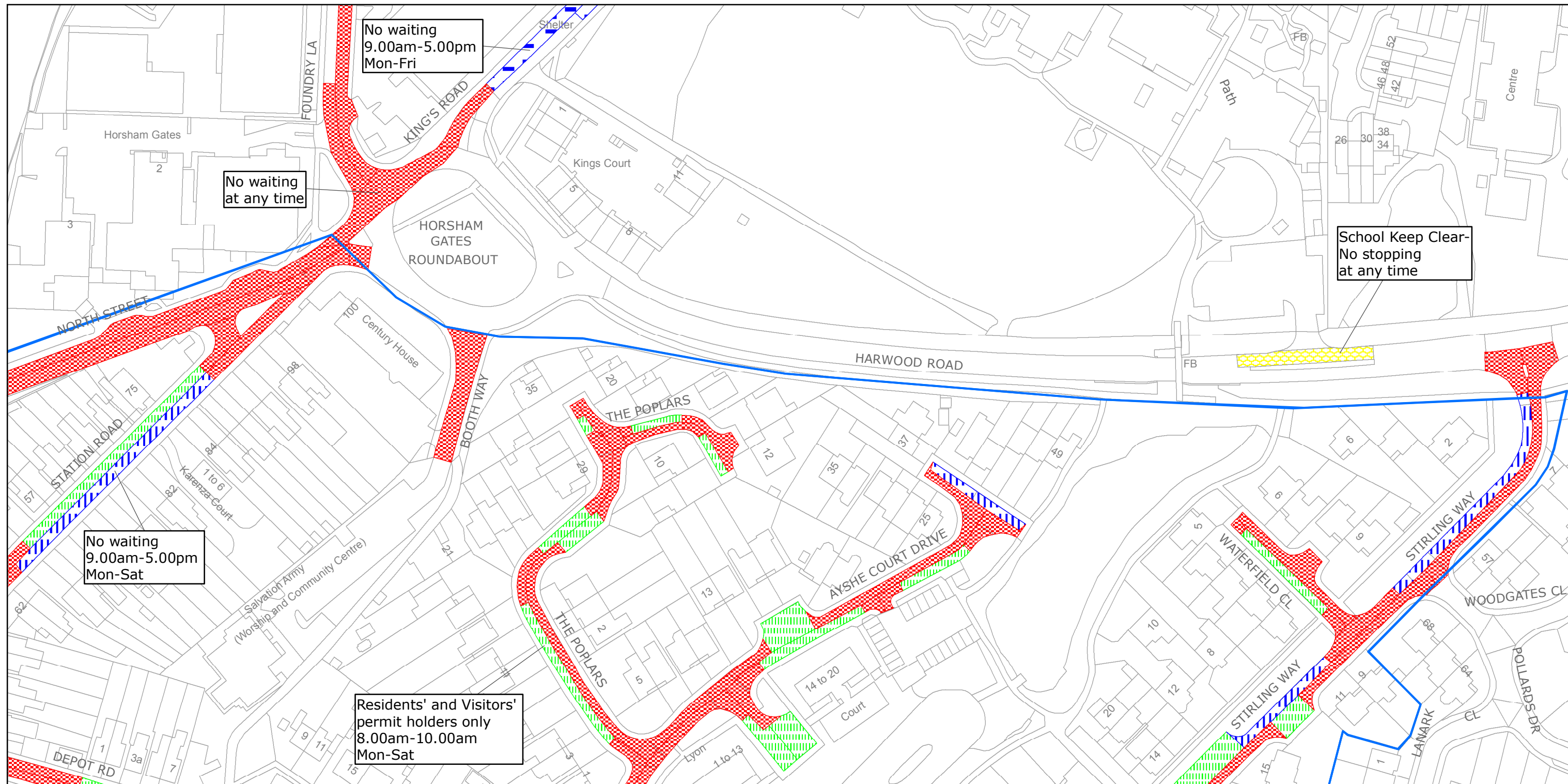
Reproduced from or based upon 2013 Ordnance Survey material with permission of the Controller of HMSO (c) Crown Copyright reserved.
Unauthorised reproduction infringes Crown copyright and may lead to prosecution or civil proceedings West Sussex County Council Licence No. 100023447

TILE REF NO:
TQ1831SWN

SHEET ISSUE NO 4
SHEET ACTIVE FROM - 05/09/2016



SCALE:
1:1250
at A3 size



West Sussex County Council
 Highways & Transport
 The Grange
 Tower Street
 Chichester
 West Sussex
 PO19 1RH

HORSHAM DISTRICT: HORSHAM

WAITING RESTRICTIONS

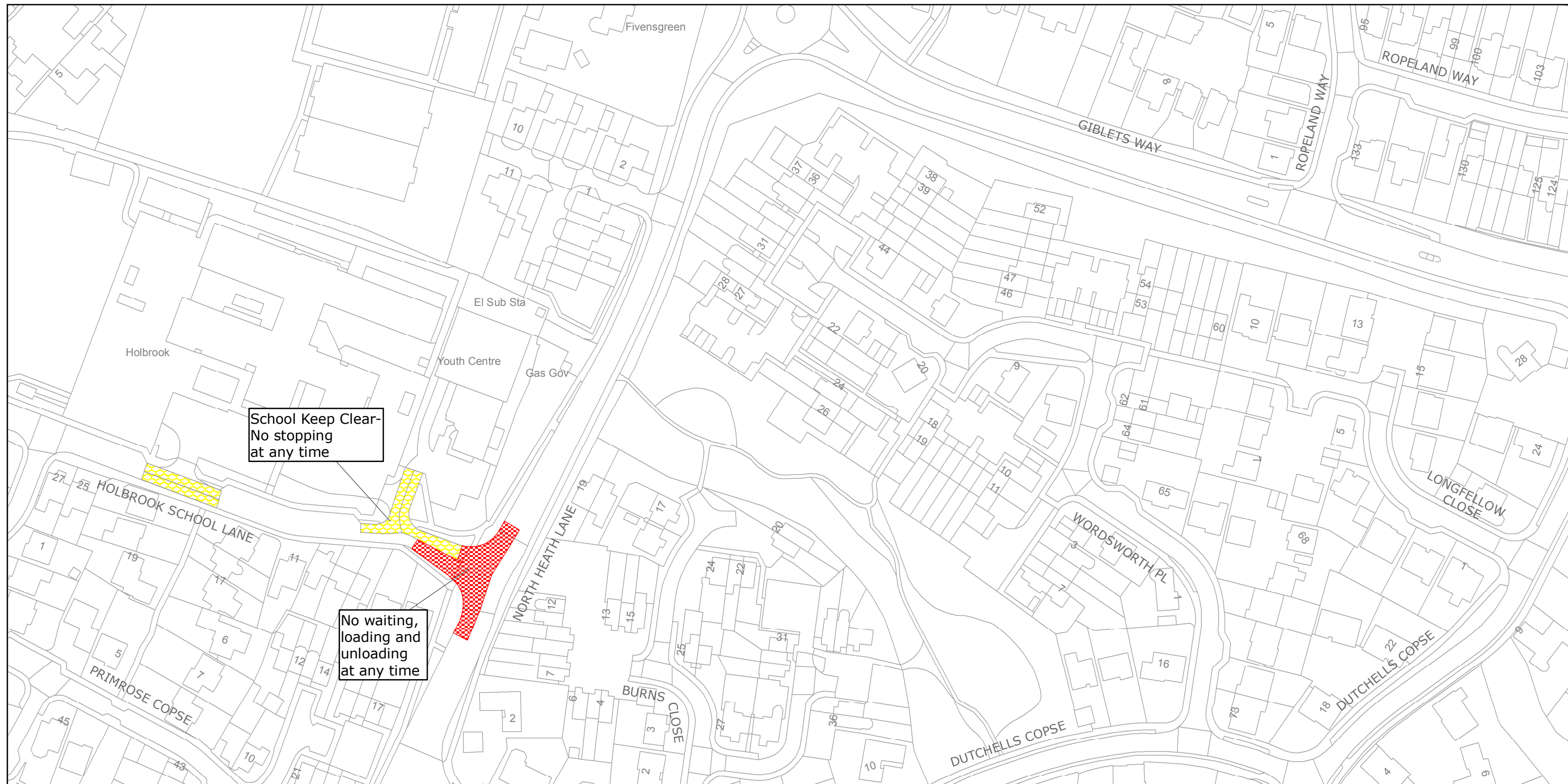
Reproduced from or based upon 2013 Ordnance Survey material with permission of the Controller of HMSO (c) Crown Copyright reserved.
 Unauthorised reproduction infringes Crown copyright and may lead to prosecution or civil proceedings West Sussex County Council Licence No. 100023447

TILE REF NO:
TQ1831SWS

SHEET ISSUE NO 4
 SHEET ACTIVE FROM - 05/09/2016



SCALE:
 1:1250
 at A3 size



West Sussex County Council
Highways & Transport
The Grange
Tower Street
Chichester
West Sussex
PO19 1RH

HORSHAM DISTRICT: NORTH HORSHAM WAITING RESTRICTIONS

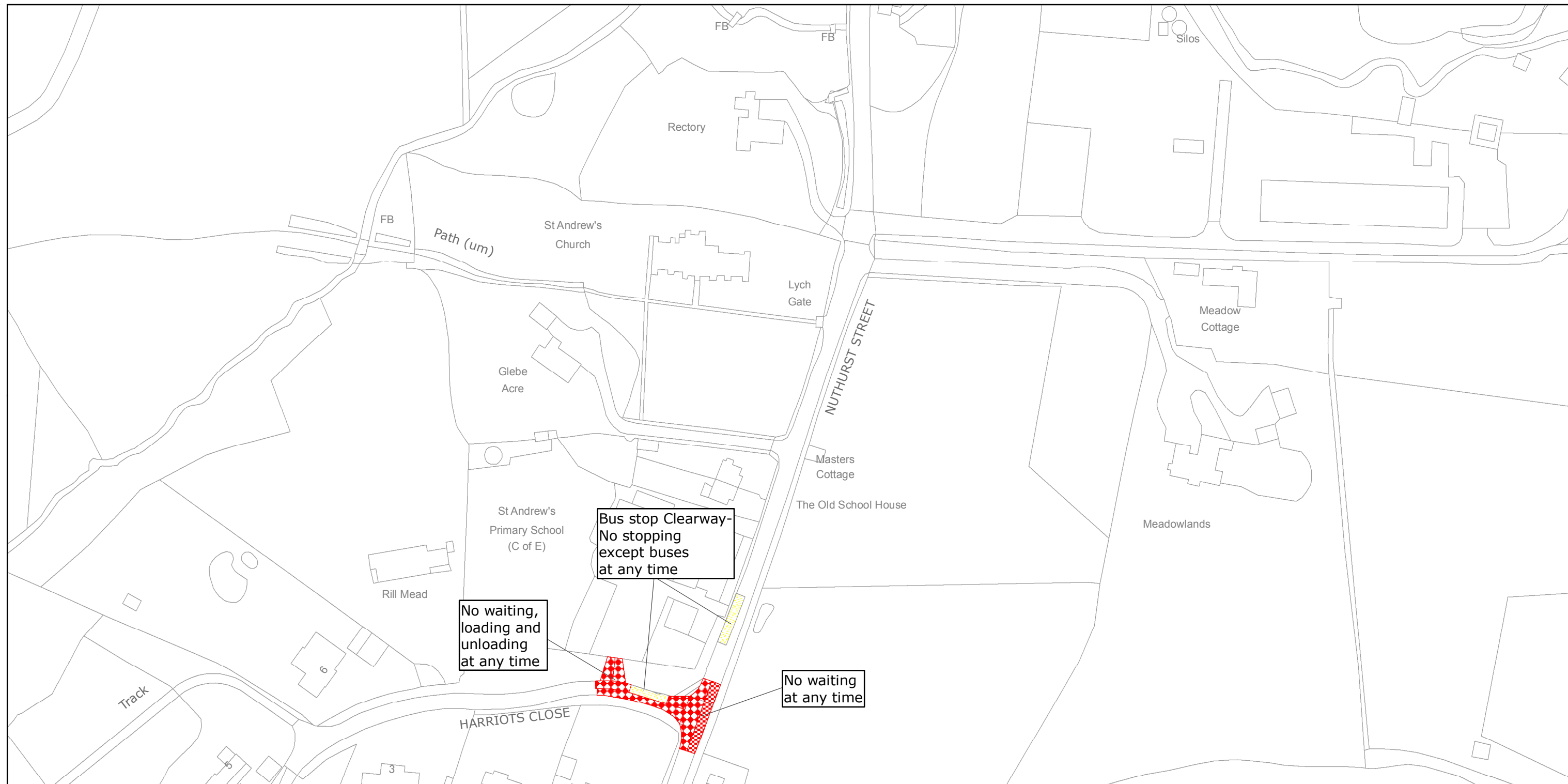
Reproduced from or based upon 2013 Ordnance Survey material with permission of the Controller of HMSO (c) Crown Copyright reserved.
Unauthorised reproduction infringes Crown copyright and may lead to prosecution or civil proceedings West Sussex County Council Licence No. 100023447

TILE REF NO: TQ1833SWS

SHEET ISSUE NO 1
SHEET ACTIVE FROM - 05/09/2016



SCALE:
1:1250
at A3 size



West Sussex County Council
Highways & Transport
The Grange
Tower Street
Chichester
West Sussex
PO19 1RH

HORSHAM DISTRICT: NUTHURST

WAITING RESTRICTIONS

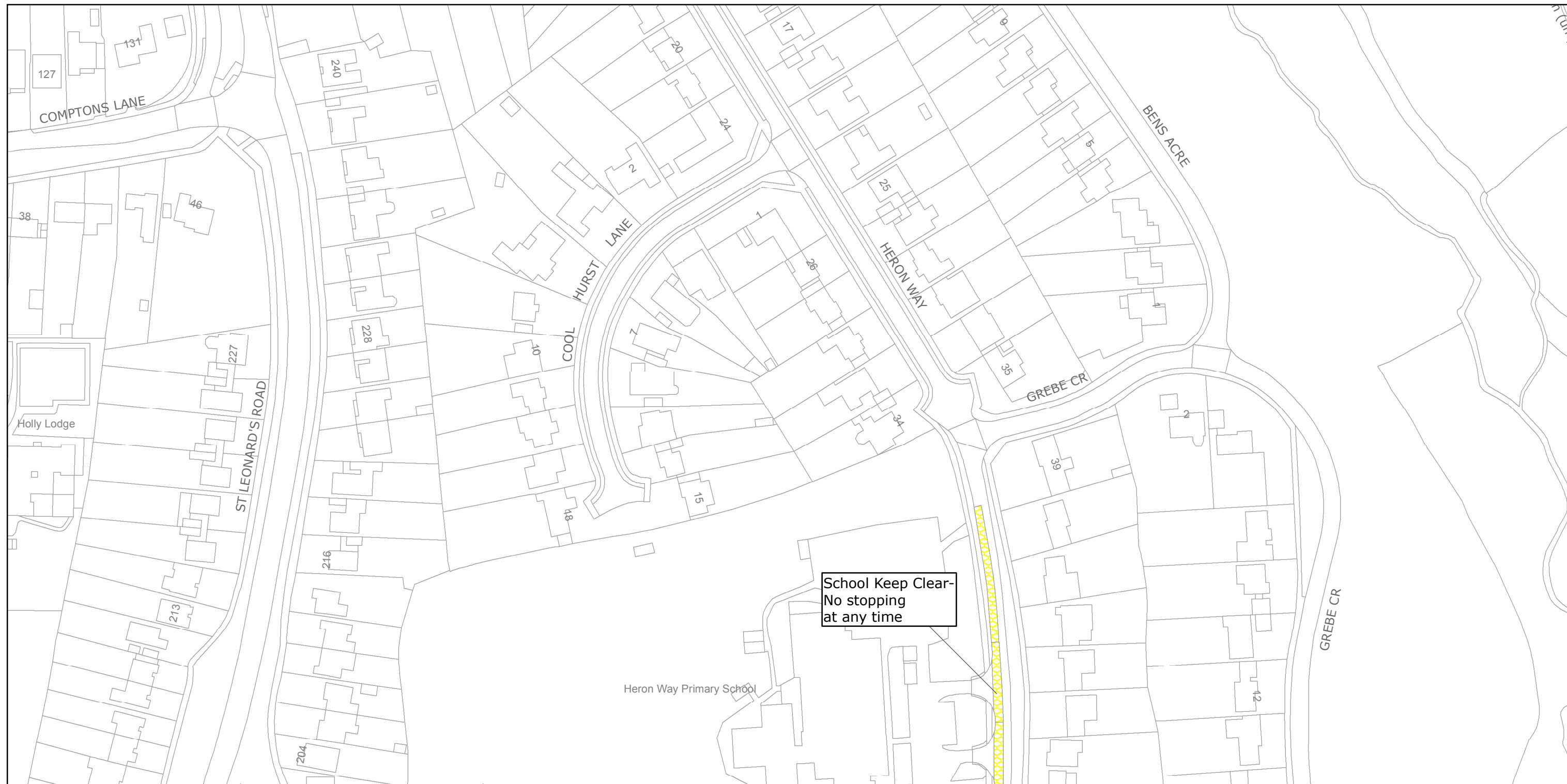
Reproduced from or based upon 2013 Ordnance Survey material with permission of the Controller of HMSO (c) Crown Copyright reserved.
Unauthorised reproduction infringes Crown copyright and may lead to prosecution or civil proceedings West Sussex County Council Licence No. 100023447

TILE REF NO: TQ1926SWS

SHEET ISSUE NO 1
SHEET ACTIVE FROM - 05/09/2016



SCALE:
1:1250
at A3 size



West Sussex County Council
Highways & Transport
The Grange
Tower Street
Chichester
West Sussex
PO19 1RH

HORSHAM DISTRICT: HORSHAM
WAITING RESTRICTIONS

Reproduced from or based upon 2013 Ordnance Survey material with permission of the Controller of HMSO (c) Crown Copyright reserved.
Unauthorised reproduction infringes Crown copyright and may lead to prosecution or civil proceedings West Sussex County Council Licence No. 100023447

TILE REF NO:
TQ1930SWN

SHEET ISSUE NO 1
SHEET ACTIVE FROM - 05/09/2016



SCALE:
1:1250
at A3 size



West Sussex County Council
Highways & Transport
The Grange
Tower Street
Chichester
West Sussex
PO19 1RH

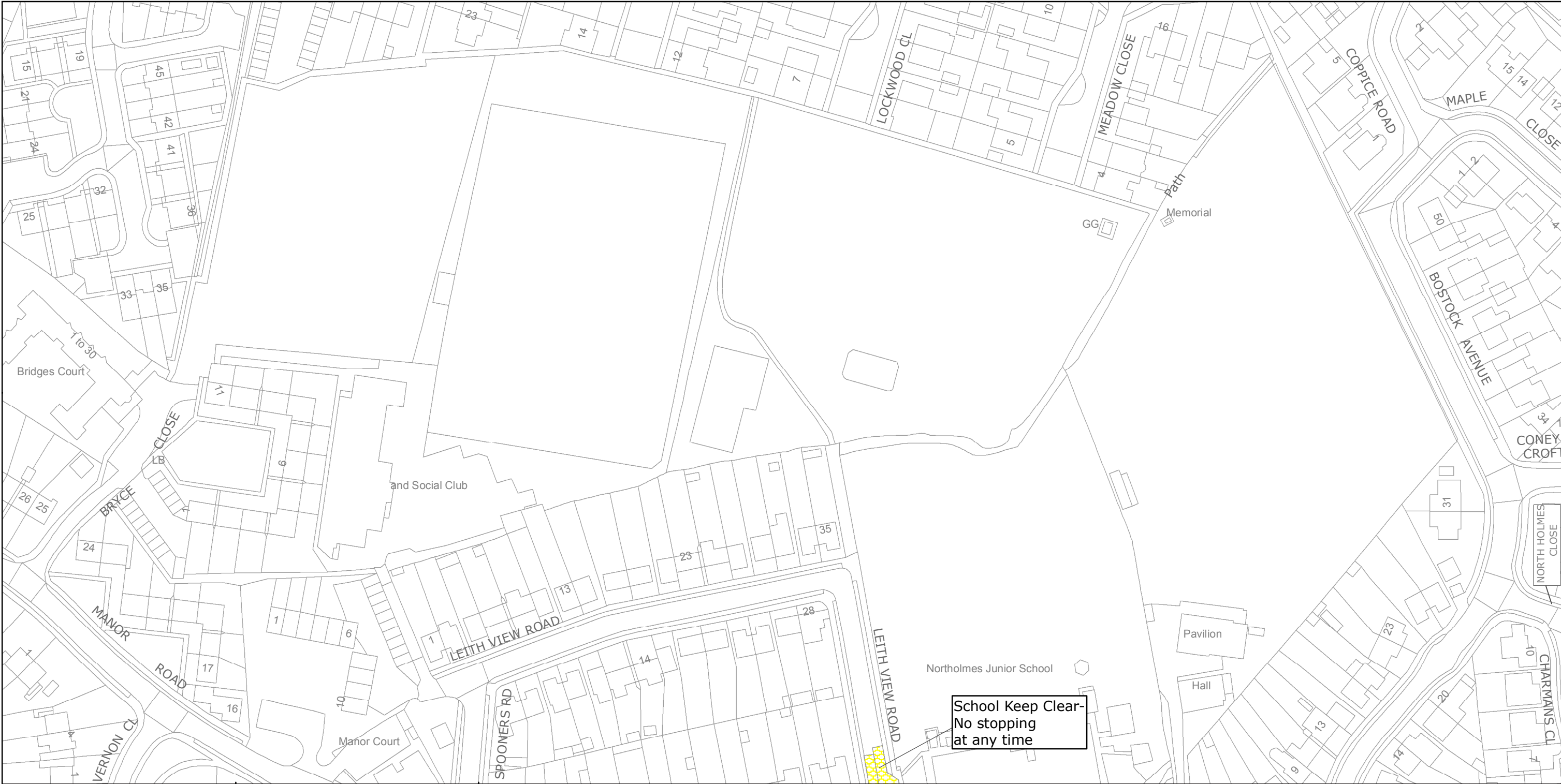
HORSHAM DISTRICT: HORSHAM
WAITING RESTRICTIONS

Reproduced from or based upon 2013 Ordnance Survey material with permission of the Controller of HMSO (c) Crown Copyright reserved.
Unauthorised reproduction infringes Crown copyright and may lead to prosecution or civil proceedings West Sussex County Council Licence No. 100023447

TILE REF NO:
TQ1930SWS

SHEET ISSUE NO 3
SHEET ACTIVE FROM - 05/09/2016

N
SCALE:
1:1250
at A3 size



West Sussex County Council
Highways & Transport
The Grange
Tower Street
Chichester
West Sussex
PO19 1RH

HORSHAM DISTRICT: NORTH HORSHAM
WAITING RESTRICTIONS

Reproduced from or based upon 2013 Ordnance Survey material with permission of the Controller of HMSO (c) Crown Copyright reserved.
Unauthorised reproduction infringes Crown copyright and may lead to prosecution or civil proceedings West Sussex County Council Licence No. 100023447

TILE REF NO:
TQ1932SWS

SHEET ISSUE NO 1
SHEET ACTIVE FROM - 05/09/2016

N
SCALE:
1:1250
at A3 size



West Sussex County Council
Highways & Transport
The Grange
Tower Street
Chichester
West Sussex
PO19 1RH

HORSHAM DISTRICT: RUSPER
WAITING RESTRICTIONS

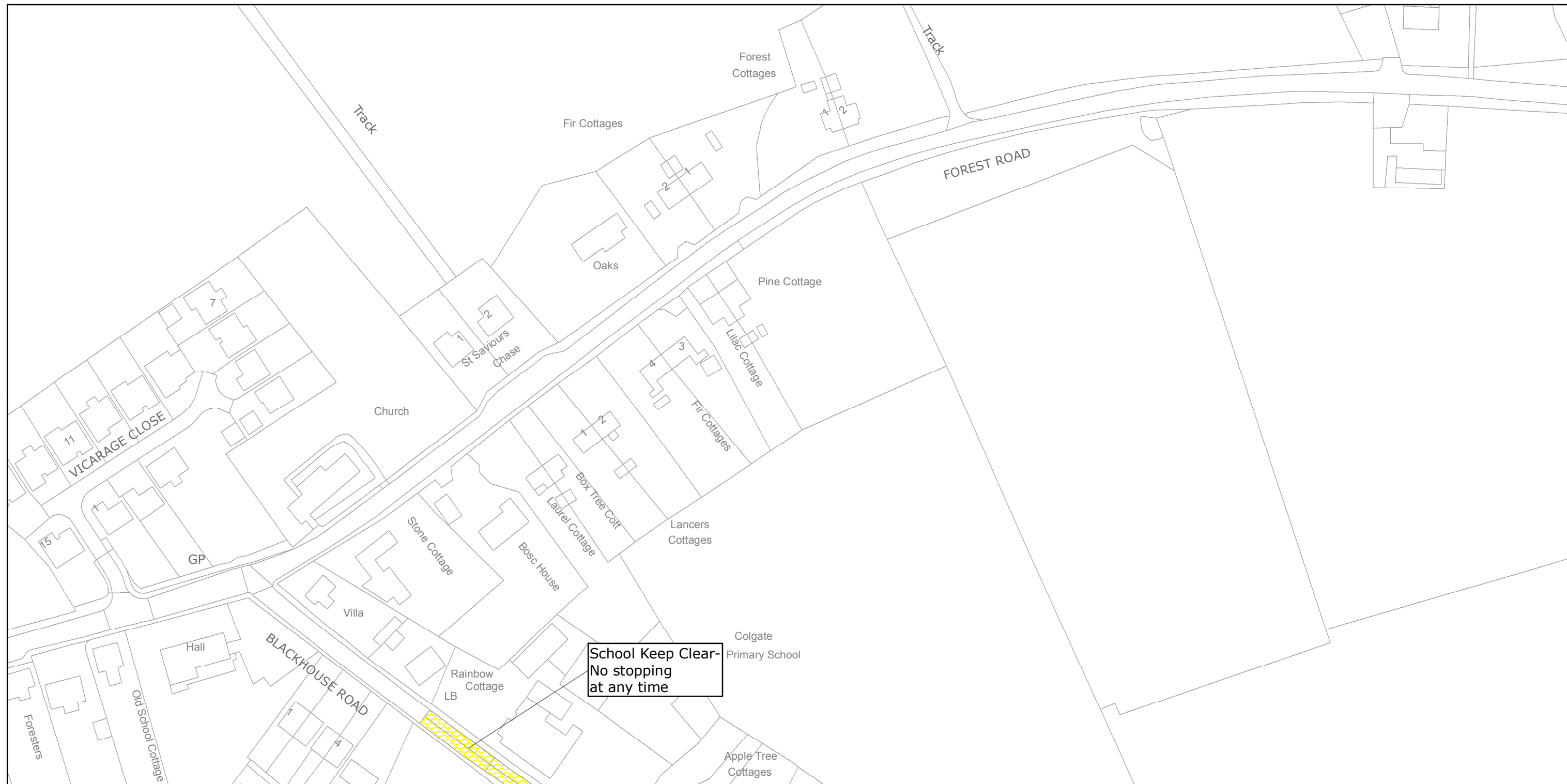
Reproduced from or based upon 2013 Ordnance Survey material with permission of the Controller of HMSO (c) Crown Copyright reserved.
Unauthorised reproduction infringes Crown copyright and may lead to prosecution or civil proceedings West Sussex County Council Licence No. 100023447

TILE REF NO:
TQ2037SES

SHEET ISSUE NO 1
SHEET ACTIVE FROM - 05/09/2016



SCALE:
1:1250
at A3 size



West Sussex County Council
Highways & Transport
The Grange
Tower Street
Chichester
West Sussex
PO19 1RH

HORSHAM DISTRICT: COLGATE
WAITING RESTRICTIONS

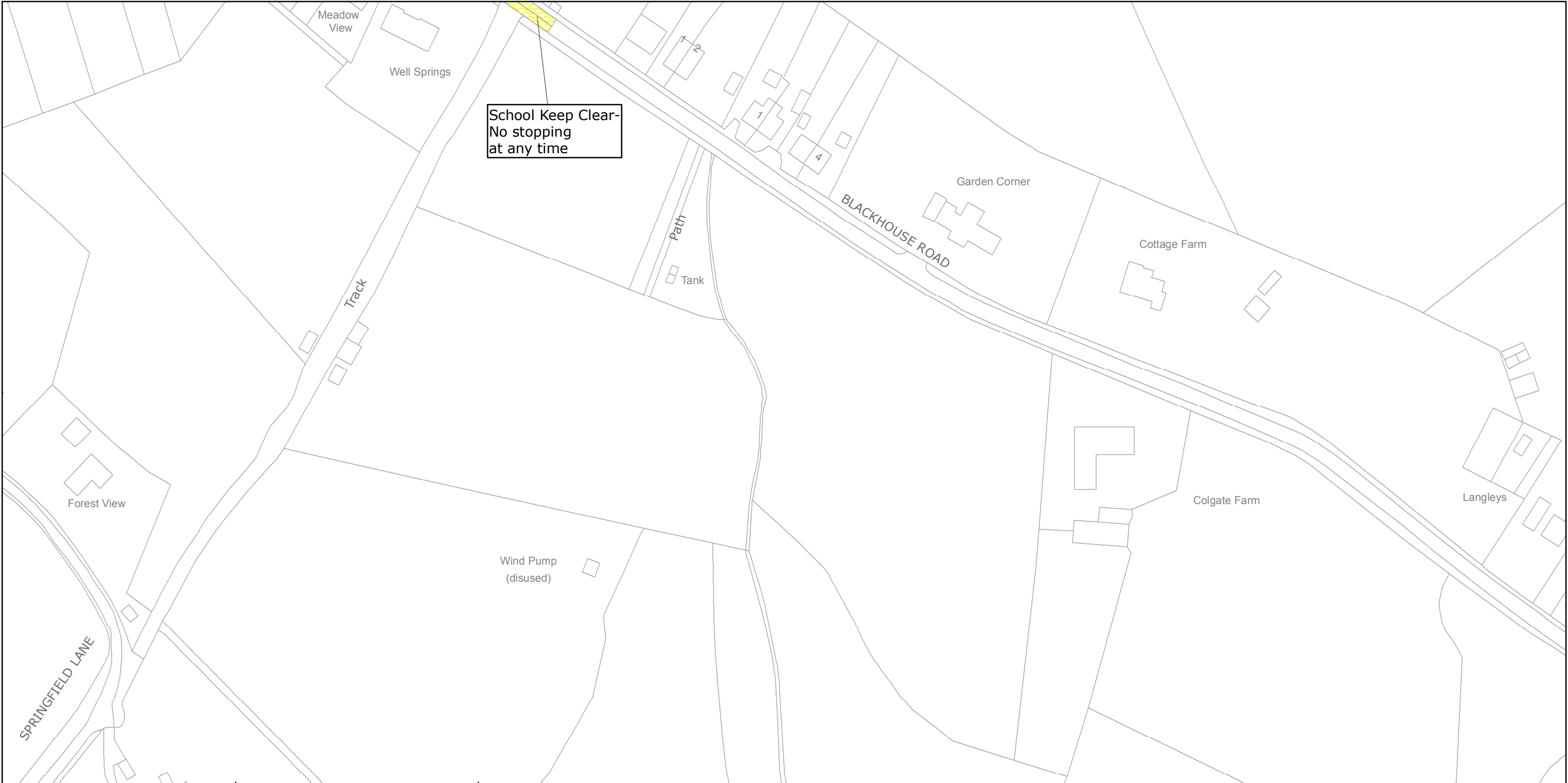
Reproduced from or based upon 2013 Ordnance Survey material with permission of the Controller of HMSO (c) Crown Copyright reserved.
Unauthorised reproduction infringes Crown copyright and may lead to prosecution or civil proceedings West Sussex County Council Licence No. 100023447

TILE REF NO:
TQ2332NWN

SHEET ISSUE NO 1
SHEET ACTIVE FROM - 05/09/2016



SCALE:
1:1250
at A3 size



West Sussex County Council
Highways & Transport
The Grange
Tower Street
Chichester
West Sussex
PO19 1RH

HORSHAM DISTRICT: COLGATE
WAITING RESTRICTIONS

Reproduced from or based upon 2013 Ordnance Survey material with permission of the Controller of HMSO (c) Crown Copyright reserved.
Unauthorised reproduction infringes Crown copyright and may lead to prosecution or civil proceedings West Sussex County Council Licence No. 100023447

TILE REF NO:
TQ2332NWS

SHEET ISSUE NO 1
SHEET ACTIVE FROM - 05/09/2016

N
SCALE:
1:1250
at A3 size